

Viewpoint Information
 OS Reference: E269667, N908949
 Ground level: 221m (AOD)
 Distance to nearest turbine: 13887m (T3)
 Bearing to centre of photograph: 214.34°
 Angle of view: 90° (cylindrical)
 Principal distance: 500mm
 Paper size: 841 x 297 mm (half A1)
 Correct printed image size: 820 x 260mm

Camera: Canon 5D III, FFS
 Lens: 50mm Fixed Focal Lens
 Height: 1.5m
 Date & Time: 06/08/2024 @ 08:31

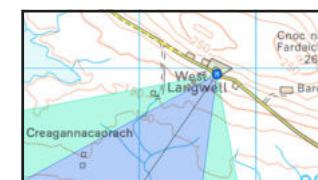



Figure 6.59 - Viewpoint 11: West Langwell



Wireline Drawing

Lit turbines: 1,2,3,4,6 and 7
KEY: Proposed Development

Viewpoint Information

BALBLAIR WIND FARM OS Reference: E269667, N908949 Distance to nearest turbine: 13887m (T3)

Ground level: 221m (AOD) Bearing to centre of photograph: 214.34°

Angle of view: 53.5° (planar)

Principal distance: 812.5mm

Paper size: 841 x 297 mm (half A1)

Correct printed image size: 820 x 260mm

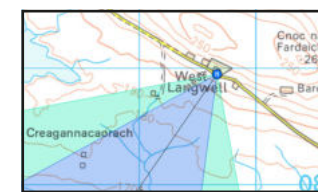


Figure 6.59 - Viewpoint 11: West Langwell

(Sheet B)



Photomontage

Viewpoint Information

OS Reference: E269667, N908949	Distance to nearest turbine: 13887m (T3)	Angle of view: 53.5° (planar)	Camera: Canon 5D III, FFS
Ground level: 221m (AOD)	Bearing to centre of photograph: 214.34°	Principal distance: 812.5mm	Lens: 50mm Fixed Focal Lens
		Paper size: 841 x 297 mm (half A1)	Height: 1.5m
		Correct printed image size: 820 x 260mm	Date & Time: 06/08/2024 @ 08:31

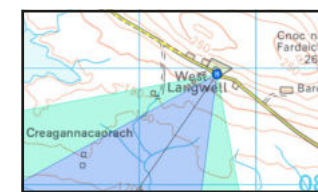


Figure 6.59 - Viewpoint 11: West Langwell

(Sheet C)