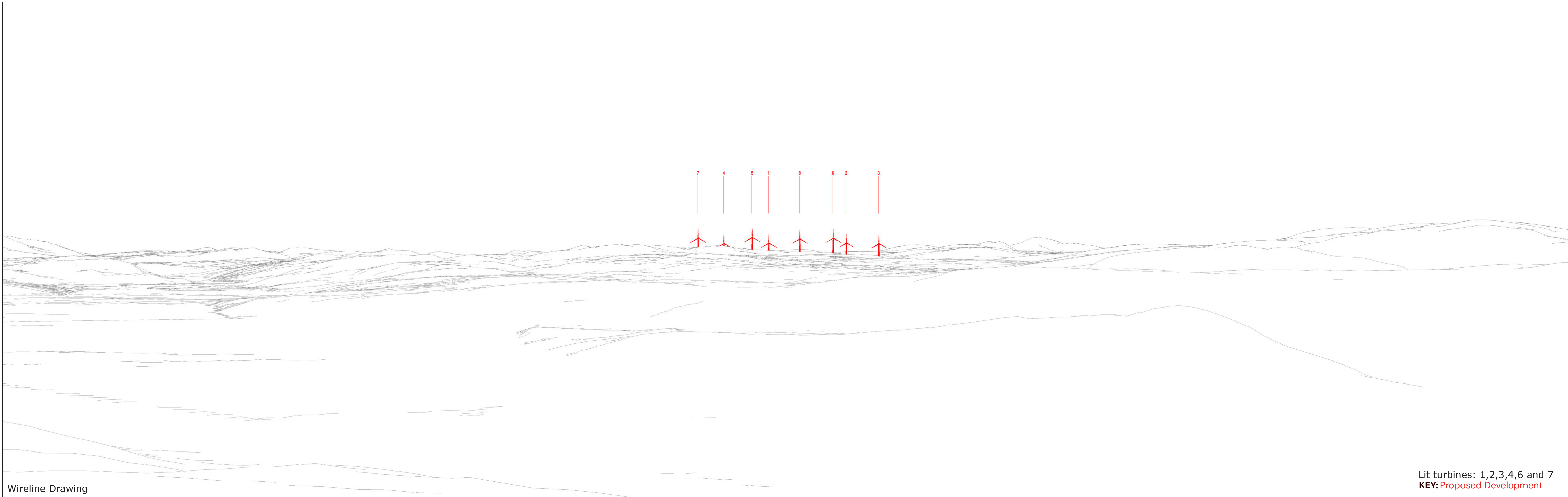


**Viewpoint Information**  
 OS Reference: E265253, N885786  
 Ground level: 179m (AOD)  
 Distance to nearest turbine: 11564m (T6)  
 Bearing to centre of photograph: 342.27°  
 Angle of view: 90° (cylindrical)  
 Principal distance: 500mm  
 Paper size: 841 x 297 mm (half A1)  
 Correct printed image size: 820 x 260mm  
 Camera: Nikon Z6 II, FFS  
 Lens: 50mm Fixed Focal Lens  
 Height: 1.5m  
 Date & Time: 14/12/2023 @ 11:17



Figure 6.58 - Viewpoint 10: Struie Viewpoint on B9176



Wireline Drawing

Lit turbines: 1,2,3,4,6 and 7  
**KEY: Proposed Development**

**Viewpoint Information**  
 OS Reference: E265253, N885786  
 Ground level: 179m (AOD)  
 Distance to nearest turbine: 11564m (T6)  
 Bearing to centre of photograph: 342.27°  
 Angle of view: 53.5° (planar)  
 Principal distance: 812.5mm  
 Paper size: 841 x 297 mm (half A1)  
 Correct printed image size: 820 x 260mm



Figure 6.58 - Viewpoint 10: Struie Viewpoint on B9176

(Sheet B)



Photomontage

**Viewpoint Information**

OS Reference: E265253, N885786

Ground level: 179m (AOD)

Distance to nearest turbine: 11564m (T6)

Bearing to centre of photograph: 342.27°

Angle of view: 53.5° (planar)

Principal distance: 812.5mm

Paper size: 841 x 297 mm (half A1)

Correct printed image size: 820 x 260mm

Camera: Nikon Z6 II, FFS

Lens: 50mm Fixed Focal Lens

Height: 1.5m

Date & Time: 14/12/2023 @ 11:17

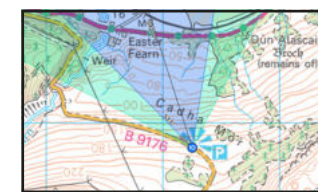
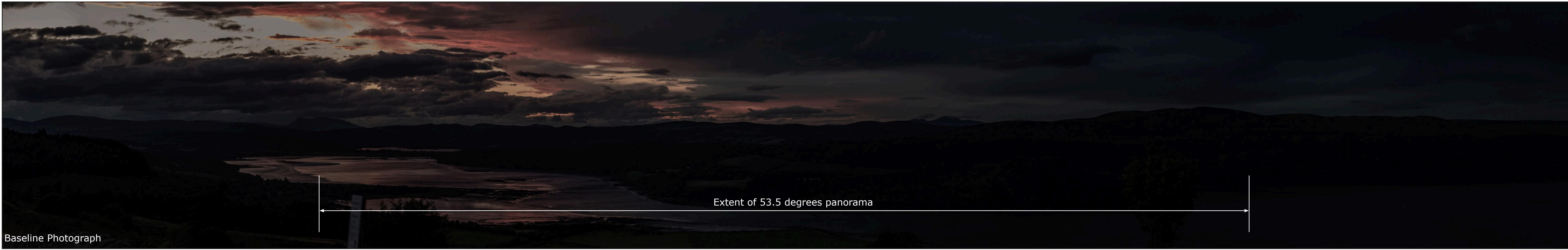
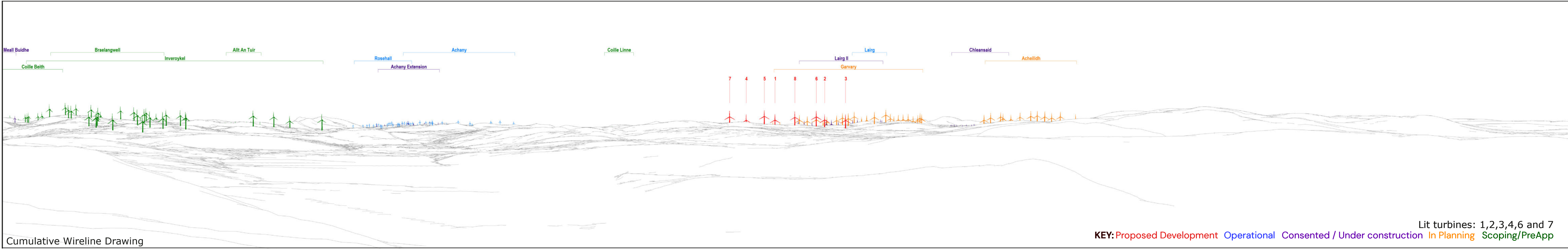


Figure 6.58 - Viewpoint 10: Struie Viewpoint on B9176

(Sheet C)



Baseline Photograph



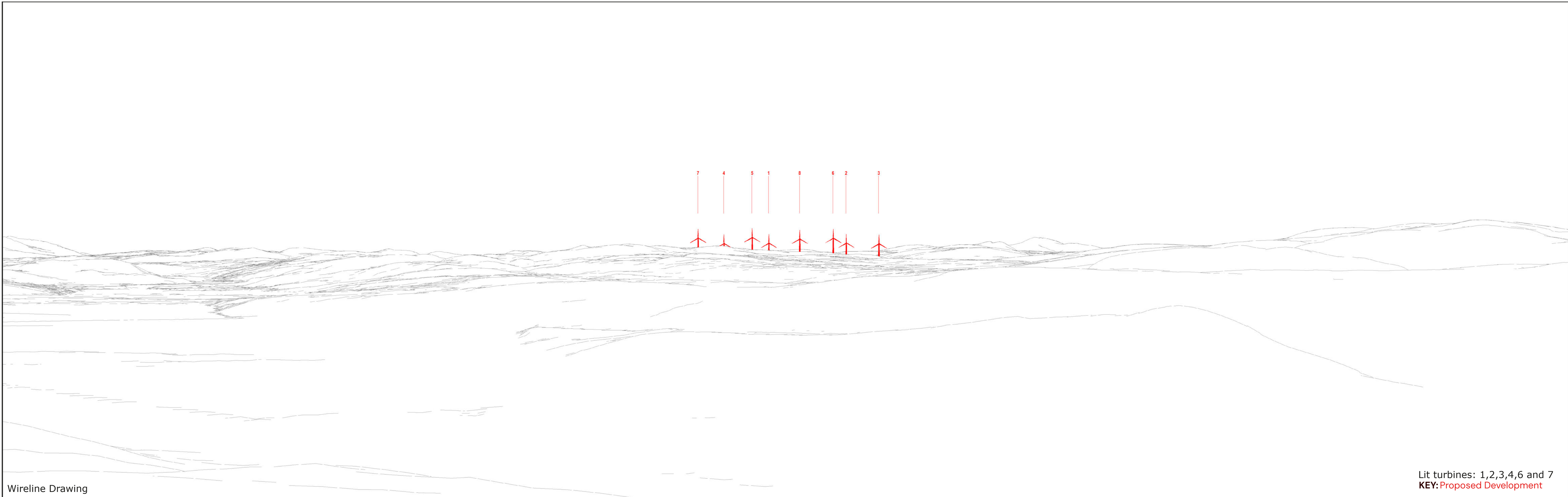
Cumulative Wireline Drawing

**Viewpoint Information**  
 OS Reference: E265253, N885786  
 Ground level: 179m (AOD)  
 Distance to nearest turbine: 11564m (T6)  
 Bearing to centre of photograph: 342.27°  
 Angle of view: 90° (cylindrical)  
 Principal distance: 500mm  
 Paper size: 841 x 297 mm (half A1)  
 Correct printed image size: 820 x 260mm

**BALBLAIR WIND FARM**



Figure 6.58 - Viewpoint 10: Struie Viewpoint on B9176



Wireline Drawing

Lit turbines: 1,2,3,4,6 and 7  
**KEY: Proposed Development**

**Viewpoint Information**  
 OS Reference: E265253, N885786  
 Ground level: 179m (AOD)  
 Distance to nearest turbine: 11564m (T6)  
 Bearing to centre of photograph: 342.27°  
 Angle of view: 53.5° (planar)  
 Principal distance: 812.5mm  
 Paper size: 841 x 297 mm (half A1)  
 Correct printed image size: 820 x 260mm

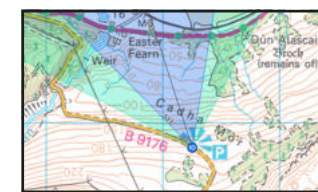


Figure 6.58 - Viewpoint 10: Struie Viewpoint on B9176

(Sheet E)



Photomontage

**Viewpoint Information**

BALBLAIR WIND FARM OS Reference: E265253, N885786  
Ground level: 179m (AOD)

Distance to nearest turbine: 11564m (T6)

Bearing to centre of photograph: 342.27°

Angle of view: 53.5° (planar)

Principal distance: 812.5mm

Paper size: 841 x 297 mm (half A1)

Correct printed image size: 820 x 260mm

Camera: Canon 5D III, FFS

Lens: 50mm Fixed Focal Lens

Height: 1.5m

Date & Time: 06/08/2024 @ 20:31

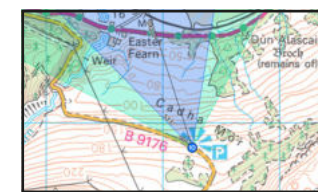


Figure 6.58 - Viewpoint 10: Struie Viewpoint on B9176