

KEY: Proposed Development Operational Consented / Under construction In Planning Scoping/PreApp

Lit turbines: 1,2,3,4,6 and 7

**Viewpoint Information**  
 OS Reference: E264191, N895646  
 Ground level: 141m (AOD)  
 Distance to nearest turbine: 2367m (T3)  
 Bearing to centre of photograph: 299.5°  
 Angle of view: 90° (cylindrical)  
 Principal distance: 500mm  
 Paper size: 841 x 297 mm (half A1)  
 Correct printed image size: 820 x 260mm

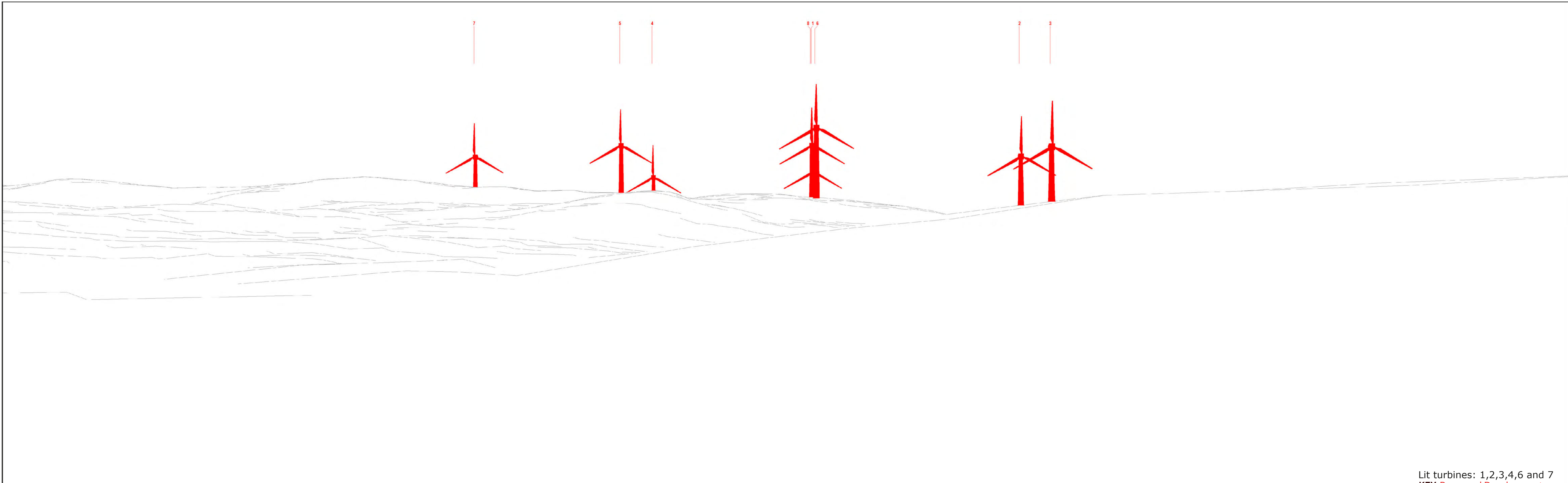
BALBLAIR WIND FARM



Figure 6.49 - Viewpoint 1: Minor Road, Drochaid na h-Uidh

(Sheet A)

Camera: Nikon Z6 II, FFS  
 Lens: 50mm Fixed Focal Lens  
 Height: 1.5m  
 Date & Time: 14/12/2023 @ 10:00



Wireline Drawing

Lit turbines: 1,2,3,4,6 and 7  
**KEY: Proposed Development**

**Viewpoint Information**

BALBLAIR WIND FARM

OS Reference: E264191, N895646  
 Ground level: 141m (AOD)

Distance to nearest turbine: 2367m (T3)  
 Bearing to centre of photograph: 299.5°

Angle of view: 53.5° (planar)  
 Principal distance: 812.5mm  
 Paper size: 841 x 297 mm (half A1)  
 Correct printed image size: 820 x 260mm



Figure 6.49 - Viewpoint 1: Minor Road, Drochaid na h-Uidh

(Sheet B)



Photomontage

**Viewpoint Information**

OS Reference: E264191, N895646  
Ground level: 141m (AOD)

Distance to nearest turbine: 2367m (T3)  
Bearing to centre of photograph: 299.5°

Angle of view: 53.5° (planar)  
Principal distance: 812.5mm  
Paper size: 841 x 297 mm (half A1)  
Correct printed image size: 820 x 260mm

Camera: Nikon Z6 II, FFS  
Lens: 50mm Fixed Focal Lens  
Height: 1.5m  
Date & Time: 14/12/2023 @ 10:00

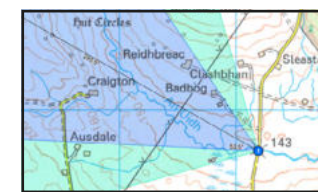
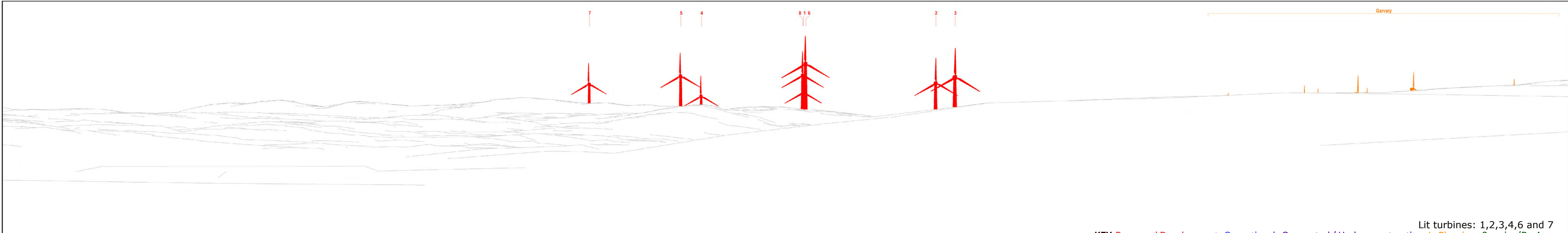



Figure 6.49 - Viewpoint 1: Minor Road, Drochaid na h-Uidh

(Sheet C)



**KEY:** Proposed Development Operational Consented / Under construction In Planning Scoping/PreApp

**Viewpoint Information**  
 OS Reference: E264191, N895646  
 Ground level: 141m (AOD)

Distance to nearest turbine: 2367m (T3)  
 Bearing to centre of photograph: 299.5°

Angle of view: 90° (cylindrical)  
 Principal distance: 500mm  
 Paper size: 841 x 297 mm (half A1)  
 Correct printed image size: 820 x 260mm

Camera: Canon 5D III, FFS  
 Lens: 50mm Fixed Focal Lens  
 Height: 1.5m  
 Date & Time: 05/08/2024 @ 20:38

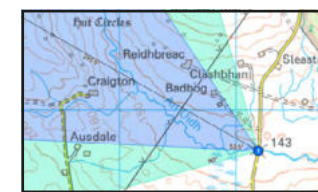
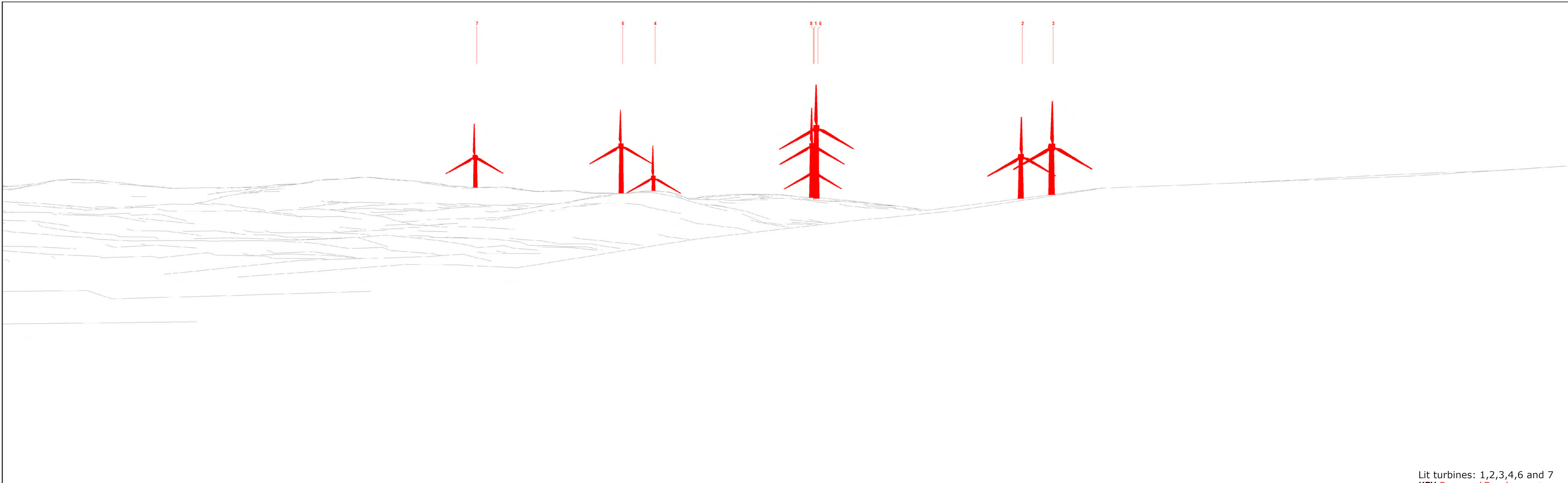


Figure 6.49 - Viewpoint 1: Minor Road, Drochaid na h-Uidh



Wireline Drawing

Lit turbines: 1,2,3,4,6 and 7  
**KEY: Proposed Development**

**Viewpoint Information**

BALBLAIR WIND FARM

OS Reference: E264191, N895646  
 Ground level: 141m (AOD)

Distance to nearest turbine: 2367m (T3)  
 Bearing to centre of photograph: 299.5°

Angle of view: 53.5° (planar)  
 Principal distance: 812.5mm  
 Paper size: 841 x 297 mm (half A1)  
 Correct printed image size: 820 x 260mm

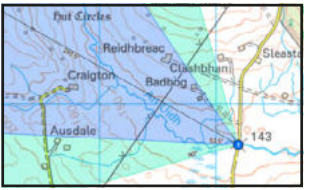


Figure 6.49 - Viewpoint 1: Minor Road, Drochaid na h-Uidh

(Sheet E)



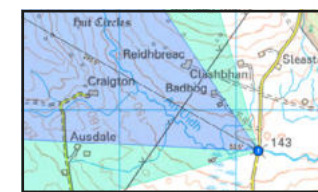
Photomontage

**Viewpoint Information**  
OS Reference: E264191, N895646  
Ground level: 141m (AOD)

Distance to nearest turbine: 2367m (T3)  
Bearing to centre of photograph: 299.5°

Angle of view: 53.5° (planar)  
Principal distance: 812.5mm  
Paper size: 841 x 297 mm (half A1)  
Correct printed image size: 820 x 260mm

Camera: Canon 5D III, FFS  
Lens: 50mm Fixed Focal Lens  
Height: 1.5m  
Date & Time: 05/08/2024 @ 20:38



BALBLAIR WIND FARM



Figure 6.49 - Viewpoint 1: Minor Road, Drochaid na h-Uidh

(Sheet F)