

240000

250000

260000

270000







280000

910000

900000

890000

880000

- Legend:**
-  Application Boundary
 -  Proposed Turbine 180m to blade tip
 -  Proposed Turbine 200m to blade tip
 -  Detailed 20km LVIA Study Area
 -  Local Authority Boundary
 -  Visible Light

Source: The Applicant acknowledges the use of imagery provided by services from NASA's Global Imagery Browse Services (GIBS), part of NASA's Earth Observing System Data and Information System (EOSDIS)

Coordinate System: British National Grid
 Projection: Transverse Mercator
 Datum: OSGB 1936
 Units: Metres



Rev	Date	Description	Drn	Chk	App
00	02/12/2024	First Draft	NC	DG	DG

Balblair Wind Farm

TITLE:
 Figure 6.9:
 Dark Sky Baseline Satellite Image

ID:P663948_TAG000_Layout_A3_L

SCALE: 1:150,000 @ A3

REV 00

